


INCIDENT ACTION PLAN

Nine Mine FIRE



Friday, August 14, 2021

0600-2000 Operational Period


WA-NES-002313

JGE-221

PN-N7UE



Figure 1: For Nine Mine maps

Incident Objectives	1. Incident Name Nine Mine	2. Date Prepared 8/13/2021	3. Time Prepared 2200
4. Operational Period (Date and Time) 8/14/2021 0600-2000			
5. General Control Objectives for the Incident (include Alternatives)			
<ul style="list-style-type: none"> • Provide for firefighter and public safety at all times. This includes the application of the "10 and 18", LCES, and the Risk Management Process. • Fight fire aggressively to limit acreage burned. Keep the fire east of Redman Creek, west of Mineral Creek, south of Stimson Private Ground, and north of FS 1936. • Maximize opportunity for cost saving without jeopardizing public or firefighter safety. • Maintain awareness of avoidance areas and implement tactics accordingly. • Act professionally and in a manner that fosters good relationships with the public, private landowners, timber industry representatives, elected officials and other stakeholders. • Follow agency policies at all times and respect the policies of the host agency. 			
6. Weather Forecast for Operational Period			
See attached weather forecast.			
7. General Safety Message			
<ul style="list-style-type: none"> • Provide for firefighter and public safety at all times. • Monitor compliance of 10 and 18 by all incident personnel. • Adhere to 2:1 work/rest ratio for all fire line personnel. • Aviation safety is high priority. Assess the risk against the benefit of the mission. • Ensure all assigned personnel understand emergency medical reporting & transport procedures including locations of nearest emergency responders & facilities. 			
8. Attachments (check if attached)			
<input checked="" type="checkbox"/> Organization List (ICS 203) <input checked="" type="checkbox"/> Assignment List (ICS 204) <input type="checkbox"/> Air Operations (ICS 220) <input checked="" type="checkbox"/> Weather <input checked="" type="checkbox"/> Communication Plan (ICS 205) <input type="checkbox"/> HR Message <input checked="" type="checkbox"/> Safety Message <input checked="" type="checkbox"/> Medical Plan (ICS 206) <input checked="" type="checkbox"/> Incident Maps			
ICS-202	9. Prepared by (PSC) Guy Gifford PSC3	10. Approved by (IC) 	

ORGANIZATION ASSIGNMENT LIST					
1. Incident Name		Nine Mine		9. OPERATIONS SECTION	
2. Date	8/13/2021	3. Time	2200	Field Ops	Greg Anderson O- 30
Operational Period		8/14/2021 0600-2000		Planning Ops	
5. INCIDENT COMMANDER & STAFF				a. Division A	
Incident Commander	Shawn Soliday O- 7.8		Division Supervisor	Jim Walkowski O-39	
Incident Commander(t)	Jill Ritter O- 7.2		Deputy		
Safety Officer	Jill Ritter O- 7.2		Division/Group		
Safety Officer(t)			Division/Group		
Information Officer(t)	Michael Moravec O- 7.10		b. Division W		
			Division Supervisor	Andrew Stenbeck O-7.1	
			Deputy		
6. AGENCY REPRESENTATIVE				Division/Group	
Agency	Name		Division/Group		
DNR	Eric Keller		c. Division Z		
READ	Sean Gordon		Division Supervisor	Jim Walkowski O-39	
FD	Herb 509-680-8873		Deputy		
			Division/Group		
			Division/Group		
			d. Group Structure		
7. PLANNING SECTION				Division Supervisor	
Chief	Guy Gifford O- 7.6		Deputy		
Chief(t)			Division/Group		
GISS(t)	Katherine Russell O- 31		Division/Group		
Resource Unit					
Situation Unit			10. FINANCE SECTION		
Documentation Unit			Chief	Tina Paccereilli O- 7.5	
Demobilization Unit			PTRC/EQTR		
			PTRC(t)/EQTR(t)	Mary-Ellen Reyna O- 7.7	
			PTRC(t)/EQTR(t)		
			Tech specialist	Christie Petterson O-29	
			11. CONTACTS / OTHER INFORMATION		
8. LOGISTICS SECTION				NEWICC (509) 685-6900	
Chief	Jacki Smoldon O- 7.3		Expanded (509) 415-3328		
BCMG/FACL(t)	Joseph Hoaglan O- 7.4				
Medical Unit(t)	Dez Gomez				
Line support	Monica Sowinska O-35				
Line support	Nathan Simkins O-36				
Camp Help	Mary Huttle O-14				
Camp Help	Darla Clowser O-13		Prepared by (Resource Unit Leader)		
Line support	Jenna Cantrell O- 17		Guy Gifford PSC3		

DIVISION ASSIGNMENT LIST			1. Branch		2. Division / Group A		
3. Incident Name Nine Mine			4. Operational Period Date: 8/14/2021 Time: 0600-2000				
5. Operations Personnel							
Field Operations		<i>Greg Anderson</i>		Planning Operations			
Safety Officer		<i>Jill Ritter</i>		Division/Group Supervisor		<i>Jim Walkowski</i>	
6. Resources Assigned this Period							
RO #	Strike Team/Task Force/Resource	Leader	# People	Contact (phone, radio freq, etc.)	LWD	EMT	Remarks
	Heights - 46	Matsuda	10			<input type="checkbox"/>	Lend/lease
O-38	TFL	Wilkins	1		8/23	<input type="checkbox"/>	
E-20	Ambulance/Clark		2		8/23	<input type="checkbox"/>	DP 13
						<input type="checkbox"/>	
	DNR Engine - 7405	Hood	4			<input type="checkbox"/>	Available for IA - Lend/lease
	DNR Engine - 7401	Gale	4			<input checked="" type="checkbox"/>	Available for IA. Lend/lease
						<input type="checkbox"/>	
E-11	Meadow Wildfire	James	3		8/14	<input type="checkbox"/>	
E-13	Tender T2 - Smallen	Rod Smallen	1		8/14	<input type="checkbox"/>	
E-14	Tender - Stevens Count 1	Wolf/Wallace	2			<input type="checkbox"/>	
E-2	Dozer T3 Stotts		1		8/21	<input type="checkbox"/>	
O-33	Faller - Lost Creek	Dusty	1		8/19	<input type="checkbox"/>	
O-24	HEQB	Gallagher	1		8/20	<input type="checkbox"/>	
			30				
7. Work Assignments							
<ol style="list-style-type: none"> 1) Assess and mitigate snag hazards to support mop-up operations 2) Mop up 150' , 300' around structures. 3) Provide Structure protection . 4) Support porta tanks 5) Check and mop up IR ribbons 							
8. Special Instructions							
<ul style="list-style-type: none"> • Be aware of rolling rocks, espically below the burn area. As material burns rocks will start rolling. Always look ahead and have two ways to go if rolling material is falling towards you. 							
9. Communication Summary							
Function	Name	Mode	Frequency				
PRIMARY COMMAND		N	See Communication Plan ICS205 for Details				
SECONDARY CMD.		N					
TACTICAL							
AIR							
Prepared by (RESL)		Approved by (PSC)			Date:	Time:	
		Guy Gifford PSC3			8/13/2021	2200	

DIVISION ASSIGNMENT LIST			1. Branch		2. Division / Group			W
3. Incident Name				4. Operational Period				
Nine Mine				Date: 8/14/2021		Time: 0600-2000		
5. Operations Personnel								
Field Operations		<i>Greg Anderson</i>		Planning Operations				
Safety Officer		<i>Jill Ritter</i>		Division/Group Supervisor		<i>Andrew Stenbeck</i>		
6. Resources Assigned this Period								
RO #	Strike Team/Task Force/Resource	Leader	# People	Contact (phone, radio freq, etc.)	LWD	EMT	Remarks	
C-5	T2IA SRV #9	Kenick	20		8/15	<input type="checkbox"/>		
C-9	Franco		20		8/15	<input type="checkbox"/>		
						<input type="checkbox"/>		
O-19	TFL	Nelson	1		8/22	<input type="checkbox"/>		
	Heights - 43	Hagen	10			<input type="checkbox"/>	lend/lease	
	Heights - 44	Hardin	10			<input type="checkbox"/>	lend/lease	
E-14	Tender - Stevens Count 1	Wolf/Wallace	2			<input type="checkbox"/>		
E-25	Skidgin	Mike	1		8/23	<input type="checkbox"/>		
						<input type="checkbox"/>		
						<input type="checkbox"/>		
						<input type="checkbox"/>		
						<input type="checkbox"/>		
						<input type="checkbox"/>		
			64			<input type="checkbox"/>		
7. Work Assignments								
<ul style="list-style-type: none"> • Grid for spots after establishing fire line. • Assess and mitigate snag hazards to support mop-up operations • Mop up 150' from fire line and 300' around structures. • Support Porta tanks 								
8. Special Instructions								
Be aware of rolling rocks, espically below the burn area. As material burns rocks will start rolling. Always look ahead and have two ways to go if rolling material is falling towards you.								
9. Communication Summary								
Function	Name	Mode	Frequency					
PRIMARY COMMAND		N	See Communication Plan ICS205 for Details					
SECONDARY CMD.		N						
TACTICAL								
AIR								
Prepared by (RESL)			Approved by (PSC)			Date:	Time:	
			Guy Gifford PSC3			8/13/2021	2200	

DIVISION ASSIGNMENT LIST			1. Branch		2. Division / Group Z		
3. Incident Name Nine Mine				4. Operational Period Date: 8/14/2021 Time: 0600-2000			
5. Operations Personnel							
Field Operations		<i>Greg Anderson</i>		Planning Operations			
Safety Officer		<i>Jill Ritter</i>		Division/Group Supervisor			
6. Resources Assigned this Period							
RO #	Strike Team/Task Force/Resource	Leader	# People	Contact (phone, radio freq, etc.)	LWD	EMT	Remarks
E-23	Rainier Wildfire	Sutton	2		8/21	<input type="checkbox"/>	
E-17	Stevens 11	Beer	3		8/24	<input type="checkbox"/>	
E-9	Tender T2 - PO County	Haa	1		8/19	<input type="checkbox"/>	
E-8	Ambulance FY/OK		2			<input type="checkbox"/>	DP 1
O-35	IR	Monica Sowinska	1		8/23	<input type="checkbox"/>	
O-36	IR	Nathan Simkins	1		8/21	<input type="checkbox"/>	
						<input type="checkbox"/>	
						<input type="checkbox"/>	
						<input type="checkbox"/>	
						<input type="checkbox"/>	
						<input type="checkbox"/>	
						<input type="checkbox"/>	
						<input type="checkbox"/>	
						<input type="checkbox"/>	
			10			<input type="checkbox"/>	
7. Work Assignments							
1) Assess and mitigate snag hazards to support mop-up operations 2) Patrol 3) Water roads. 4) Support Porta Tanks 5) Checki and mop up IR ribbon							
8. Special Instructions							
During the afternoon the division will be absorbed into Alpha with a change to Brian Hanson being the Division Supervisor.							
9. Communication Summary							
Function	Name	Mode	Frequency				
PRIMARY COMMAND		N	See Communication Plan ICS205 for Details				
SECONDARY CMD.		N					
TACTICAL							
AIR							
Prepared by (RESL)		Approved by (PSC) Guy Gifford PSC3			Date: 8/13/2021	Time: 2200	

Spot Forecast for NINE MINE...WADNR
National Weather Service Spokane WA
735 PM PDT Fri Aug 13 2021

Forecast is based on forecast start time of 2100 PDT on August 13.
If conditions become unrepresentative...contact the National Weather
Service.

...EXCESSIVE HEAT WARNING IN EFFECT UNTIL 8 PM PDT SUNDAY...

.DISCUSSION...

Hot and dry conditions are forecast through Sunday with high
pressure over the Nine Mine fire. Poor relative humidity recoveries
are expected along with mid-slope thermal belts overnight.
Anticipate light terrain driven winds overnight into the morning
hours, followed by gusty westerly winds in the afternoon and early
evening on Saturday. This will repeat on Sunday as well with slightly
stronger speeds. A dry frontal passage is expected late Sunday into
Monday, which will bring cooler temperatures.

.REST OF TONIGHT...

Sky/weather.....Mostly cloudy. Haze and smoke.
CWR.....0 percent.
LAL.....1.
Min temperature....Around 64.
Max humidity.....48 percent.
Wind (20 ft).....Southwest-west 2 to 5 mph this evening, becoming
downslope/down valley 1 to 4 mph overnight.
Mixing height.....2000 ft AGL through 2000 PDT, then lowering to
near the surface.
Transport winds....West around 3 mph.
Haines Index.....4 or low potential for large plume dominated
fire growth.

.SATURDAY...

Sky/weather.....Mostly sunny. Haze and smoke.
CWR.....0 percent.
LAL.....1.
Max temperature....Around 98.
Min humidity.....16 percent.
Wind (20 ft).....Light winds in the early morning becoming
southwest-west 3 to 7 mph in the afternoon.
Local gusts to 15 mph on exposed ridges in the
afternoon.
Mixing height.....Near surface in the morning increasing to 6000 ft
AGL in the afternoon.
Transport winds....West around 8 mph.
Haines Index.....4 or low potential for large plume dominated
fire growth.


.SATURDAY NIGHT...

Sky/weather.....Partly cloudy then becoming mostly cloudy. Haze
and smoke.
CWR.....0 percent.

LAL.....1.
Min temperature.....Around 63.
Max humidity.....50 percent.
Wind (20 ft).....Northwest winds 4 to 8 mph with local gusts to 15 mph through early evening, then becoming downslope/down valley 2 to 5 mph overnight.
Mixing height.....5000 ft AGL early in the evening decreasing to near the surface overnight.
Transport winds.....Northwest around 8 mph.
Haines Index.....4 or low potential for large plume dominated fire growth.

.SUNDAY...

Sky/weather.....Mostly sunny. Haze and smoke.
CWR.....0 percent.
LAL.....1.
Max temperature.....Around 95.
Min humidity.....17 percent.
Wind (20 ft).....Northeast winds 1 to 4 mph in the morning shifting to the southwest-west 4 to 8 mph in the afternoon. Local gusts to 16 mph on exposed ridges in the afternoon.
Mixing height.....Near surface in the morning increasing to 7500 ft AGL in the afternoon.
Transport winds.....West around 14 mph.
Haines Index.....4 or low potential for large plume dominated fire growth.



Primitive think tanks

INCIDENT RADIO COMMUNICATIONS PLAN I-205

1. INCIDENT NAME

NINE - MINE FIRE

2. DATE/TIME PREPARED

08/11/2021

3. OPERATIONAL PERIOD DATE/TIME

08/14/2021

4. BASIC RADIO CHANNEL UTILIZATION

Ch #	Function	Channel Name	Assignment	RX Freq	N/W	RX Tone/NAC	TX Freq	N/W	TX Tone/NAC	Mode Analog (A) Digital (D) Mixed (M)	Remarks
1	JACKKNIFE	JCKNF-C	CMD	172.3750	N	146.2	165.7500	N	156.7	A	NORTHEAST DISPATCH
2	BULLDOG	CMD 2	CMD	154.4525	N	136.5	158.7375	N	136.5	A	BULLDOG COMMAND
3	9-MINE CMD	CMD 3	CMD	151.1375	N	136.5	159.4725	N	136.5	A	9-MINE COMMAND
4	TAC	TAC 5	DIV A/Z	151.1375	N	0.0	151.1375	N	156.7	A	DIVISION A/Z
5	TAC	TAC 6	DIV W	159.4725	N	0.0	159.4725	N	156.7	A	DIVISION W
6	TAC	TAC 7	DIV Z	154.2650	N	0.0	154.2650	N	0.0	A	TAC 7
7	TAC	REDNET		153.8300	N	0.0	153.8300	N	0.0	A	REDNET
8	A/G	PRIMARY A/G	9 M- A/G	172.0250		0.0	172.0250		0.0	A	9-MINE PRIMARY A/G
9	TAC	DNR TAC 1		151.3100	N	103.5	151.3100	N	103.5	A	DNR TAC 1
10	TAC	DNR TAC 2		151.3400	N	103.5	151.3400	N	103.5	A	DNR TAC 2
11	TAC	DNR COMMON		151.4150	N	103.5	151.4150	N	103.5	A	DNR COMMON
12	TAC	FS TAC		168.2000	N	0.0	168.2000	N	146.2	A	FS TAC
13	A/G	DNR A/G 1		159.2700	N	103.5	159.2700	N	103.5	A	DNR A/G 1
14	A/G	DNR A/G 2		151.2875	N	103.5	151.2875	N	103.5	A	DNR A/G 2
15	A/G	A/G 03	A/G	166.6125	N	0.0	166.6125	N	0.0	A	A/G 03
16	AIRGUARD	AIRGUARD	A/G	168.6250	N	0.0	168.6250	N	110.9	A	EMERGENCY ONLY

5. Special Instructions:

On DPH radios, please leave the CO/SQ knob off. The tones have been preset, turning on turns the tones off. It can create bleed over from or to other fires.

6. I-205 Prepared By: Communications Unit Leader

Name:

Todd Bellefeuille, COM1

Signature:

Controlled Unclassified Information//Basic

Safety Message
Safety Starts with You!
We are ALL accountable for SAFE behaviors and actions

Quote:

Do not think you are communicating just
because you are talking.




Weather is getting Hotter and Drier

Preventative Measures Include:

- While resting, resources should seek shade, when vehicles are close by, provide breaks in the crew vehicles with A/C.
- Slow down and pace yourself.
- Hydrate with COLD water drinks if at all possible.
- Consume fluids before and after operational shifts.
- Flexibility to the work, to the environment and to the firefighters is the key.

Watch Out Situation of the Day





**#14 Weather is getting hotter and
drier.**

Utilize Situation Awareness

Look Up, Look Down, Look Around

- ***Fuel Characteristics** – Assess prior to beginning operations.
- ***Fuel Moisture** – Read daily shift plan and assess on site.
- ***Terrain & Fuel Accumulations** – Scout and assess
- ***Wind** – Measure, observe, feel and notice changes.
- ***Atmospheric Stability** – Observe.
- ***Fire Behavior** – Monitor constantly prior to and during operations.
- ***Safety** – Ask questions in unfamiliar situations.
- * Use the buddy system and watch for signs and symptoms of HRI's.

MEDICAL PLAN (ICS 206)

1. Incident Name: Nine Mine Fire WA-NES-002313		2. Operational Period:		Date From: 8/13/2021 Time From: 0600	Date To: 8/14/2021 Time To: 0600		
3. Medical Aid Stations:							
Name	Location	Contact Number(s)/Frequency	Paramedics on Site?				
E-8 Ambulance / Ferry	Staging @ DP 1	9-Mine Command	<input type="checkbox"/> Yes <input checked="" type="checkbox"/> No				
E-20 Ambulance/Clark	Staging at DP 13	9-Mine Command	<input checked="" type="checkbox"/> Yes <input type="checkbox"/> No				
			<input type="checkbox"/> Yes <input type="checkbox"/> No				
			<input type="checkbox"/> Yes <input type="checkbox"/> No				
			<input type="checkbox"/> Yes <input type="checkbox"/> No				
4. Transportation (indicate air or ground):							
Ambulance Service	Location	Contact Number(s)/Frequency	Level of Service				
Stevens County Sheriff's Ambulance	425 Colville Hwy. Colville WA.99114	911 / (509) 684-8261	<input checked="" type="checkbox"/> ALS <input type="checkbox"/> BLS				
Chewelah Rural Ambulance	215 W Main Chewelah WA. 99109	911 / (509) 935-6814	<input checked="" type="checkbox"/> ALS <input type="checkbox"/> BLS				
AMR Ambulance	Spokane WA. 99201	911 / (509) 323-8825	<input checked="" type="checkbox"/> ALS <input type="checkbox"/> BLS				
Life Flight	6315 E Ruttler Ave, Spokane WA 99212	911/ (888) 238-1428 / A/G 51	<input checked="" type="checkbox"/> ALS <input type="checkbox"/> BLS				
5. Hospitals:							
Hospital Name	Address, Latitude & Longitude if Helipad	Contact Number(s)/ Frequency	Travel Time		Trauma Center	Burn Center	Helipad
			Air	Ground			
Providence Mount Carmel	982 E Columbia Av. Colville, WA. 99114	(509) 685-5100	15 min	30 min	<input checked="" type="checkbox"/> Yes Level: 4	<input type="checkbox"/> Yes <input checked="" type="checkbox"/> No	<input checked="" type="checkbox"/> Yes <input type="checkbox"/> No
St. Joseph Hospital	500 E. Webster Av. Chewelah, WA. 99109	(509) 935-8211	20 min	40 min	<input checked="" type="checkbox"/> Yes Level: 4	<input type="checkbox"/> Yes <input checked="" type="checkbox"/> No	<input checked="" type="checkbox"/> Yes <input type="checkbox"/> No
Deaconess Hospital	800 W. 5 th Av. Spokane WA. 99204	(509) 473-5800	40 min	2hr	<input checked="" type="checkbox"/> Yes Level 2	<input type="checkbox"/> Yes <input checked="" type="checkbox"/> No	<input checked="" type="checkbox"/> Yes <input type="checkbox"/> No
Sacred Heart Medical center	101 W. 8 th AV. Spokane, WA. 99204	(509) 474-3131	40 min	2hr 15m	<input checked="" type="checkbox"/> Yes Level: 3	<input type="checkbox"/> Yes <input checked="" type="checkbox"/> No	<input checked="" type="checkbox"/> Yes <input type="checkbox"/> No
Harborview Medical Center	325 9 th AV. Seattle, WA. 98104	(206) 744-3000	2 hrs	6hr	<input checked="" type="checkbox"/> Yes Level: 1	<input checked="" type="checkbox"/> Yes <input type="checkbox"/> No	<input checked="" type="checkbox"/> Yes <input type="checkbox"/> No
6. Special Medical Emergency Procedures:							
Identify crew EMT's on the line for each Division prior to engaging. In case of urgent situation, notify your supervisor and follow the MEDICAL INCIDENT REPORT "ICS 206" procedure in IRPG. Notify operations of needs and location on command channel. Operations will notify NEWICC and base camp. Minimize radio traffic and maintain situational awareness.							
Ambulance located at the End of Nine Mine rd. (Staging).							
7. Prepared by (Medical Unit Leader t): Name: Des Gomez				Signature: 			
8. Approved by (Safety Officer): Name: Jill Ritter				Signature: 			
ICS 206	IAP Page	Date/Time: 8-12-2021 1400					

Logistics message

Shower Schedule

0430 – 1030

1630 – 2230

Ice is on the north side of the building. You will need to ask someone to get it for you in the morning, if none is out.

Free WIFI: T-Mobile-Open

No password. South west side of the school is best area. No video streaming.

Finance Message

Please See Finance:

You get another: This space intentionally has no names listed.



© 1994 FairWorks, Inc. All rights reserved.

"Now remember—roar just as you leap. ... These things have

WILDLAND FIRE COVID-19 SCREENING TOOL

Today or in the past 24 hours, have you had any of the following symptoms¹?

Symptom
Cough more than expected?
Shortness of breath or difficulty breathing?
Fever? Chills?
Muscle pain, outside your normal for firefighting?
Sore throat?
New loss of taste or smell?
Fatigue, outside your normal for firefighting?
Headache, outside your normal for firefighting?
Congestion or runny nose, outside your normal for firefighting?
Nausea or vomiting
Diarrhea
<i>* Take temperature with no-touch thermometer, if available *</i>

Instructions for Screening

Item	What to Do
If resource has a cough that is more than expected, shortness of breath or difficulty breathing, or any other symptoms listed.	DO NOT MOBILIZE
<p>At Entries:</p> <p>Consider adequate number of personnel needed for screening. Although medical personnel are ideal, screeners do not have to be medically trained.</p> <p>If resource has cough, shortness of breath or difficulty breathing, or any other listed symptoms including fever (over 100.4) at entry.</p>	<p>DO NOT ANNOUNCE</p> <p>Ask individual to step aside and follow the steps below.</p>

Steps to follow

- | |
|--|
| Escort symptomatic individual to isolation area. |
| Isolation support personnel should begin documentation. |
| Have symptomatic individual contact Supervisor for further direction. |
| Notify public health officials. |
| Have individual transported as appropriate. |
| Protect and secure any collected Personal Identifiable Information (PII) or Personal Health Information (PHI). |

¹ Symptoms of Coronavirus

<https://www.cdc.gov/coronavirus/2019-ncov/symptoms-testing/symptoms.html>

MEDICAL PLAN (ICS 206 WF)

Controlled Unclassified Information//Basic

Medical Incident Report

FOR A NON-EMERGENCY INCIDENT, WORK THROUGH CHAIN OF COMMAND TO REPORT AND TRANSPORT INJURED PERSONNEL AS NECESSARY.

FOR A MEDICAL EMERGENCY: IDENTIFY ON SCENE INCIDENT COMMANDER BY NAME AND POSITION AND ANNOUNCE "MEDICAL EMERGENCY" TO INITIATE RESPONSE FROM IMT COMMUNICATIONS/DISPATCH.

Use the following items to communicate situation to communications/dispatch.

1. CONTACT COMMUNICATIONS / DISPATCH (Verify correct frequency prior to starting report)

Ex: "Communications, Div. Alpha. Stand-by for Emergency Traffic."

2. INCIDENT STATUS: Provide incident summary (including number of patients) and command structure.

Ex: "Communications, I have a Red priority patient, unconscious, struck by a falling tree. Requesting air ambulance to Forest Road 1 at (Lat./Long.) This will be the Trout Meadow Medical, IC is TFLD Jones. EMT Smith is providing medical care."

Severity of Emergency / Transport Priority	<input type="checkbox"/> RED / PRIORITY 1 Life or limb threatening injury or illness. Evacuation need is IMMEDIATE <i>Ex: Unconscious, difficulty breathing, bleeding severely, 2^o - 3^o burns more than 4 palm sizes, heat stroke, disoriented.</i> <input type="checkbox"/> YELLOW / PRIORITY 2 Serious Injury or illness. Evacuation may be DELAYED if necessary. <i>Ex: Significant trauma, unable to walk, 2^o - 3^o burns not more than 1-3 palm sizes.</i> <input type="checkbox"/> GREEN / PRIORITY 3 Minor Injury or illness. Non-Emergency transport <i>Ex: Sprains, strains, minor heat-related illness.</i>	
Nature of Injury or Illness & Mechanism of Injury		Brief Summary of Injury or Illness <i>(Ex: Unconscious, Struck by Falling Tree)</i>
Transport Request		Air Ambulance / Short Haul/Hoist Ground Ambulance / Other
Patient Location		Descriptive Location & Lat. / Long. (WGS84)
Incident Name		Geographic Name + "Medical" <i>(Ex: Trout Meadow Medical)</i>
On-Scene Incident Commander		Name of on-scene IC of Incident within an Incident <i>(Ex: TFLD Jones)</i>
Patient Care		Name of Care Provider <i>(Ex: EMT Smith)</i>

3. INITIAL PATIENT ASSESSMENT: Complete this section for each patient as applicable (start with the most severe patient)

Patient Assessment: See IRPG page 106

Treatment:

4. TRANSPORT PLAN:

Evacuation Location (if different): (Descriptive Location (drop point, intersection, etc.) or Lat. / Long.) Patient's ETA to Evacuation Location:

Helispot / Extraction Site Size and Hazards:

5. ADDITIONAL RESOURCES / EQUIPMENT NEEDS:

Example: Paramedic/EMT, Crews, Immobilization Devices, AED, Oxygen, Trauma Bag, IV/Fluid(s), Splints, Rope rescue, Wheeled litter, HAZMAT, Extrication

6. COMMUNICATIONS: Identify State Air/Ground EMS Frequencies and Hospital Contacts as applicable

Function	Channel Name/Number	Receive (RX)	Tone/NAC *	Transmit (TX)	Tone/NAC *
COMMAND					
AIR-TO-GRND					
TACTICAL					

7. CONTINGENCY: Considerations: If primary options fail, what actions can be implemented in conjunction with primary evacuation method? Be thinking ahead.

8. ADDITIONAL INFORMATION: Updates/Changes, etc.

REMEMBER: Confirm ETA's of resources ordered. Act according to your level of training. Be Alert. Keep Calm. Think Clearly. Act Decisively.